



# Wellington Local Environmental Plan 2012

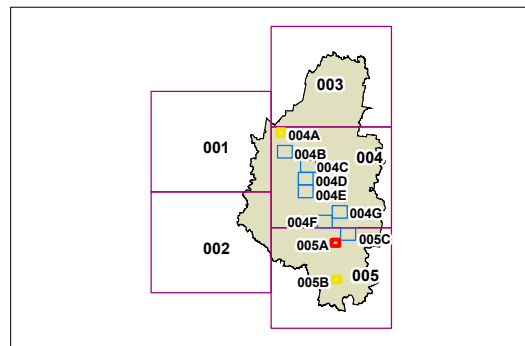
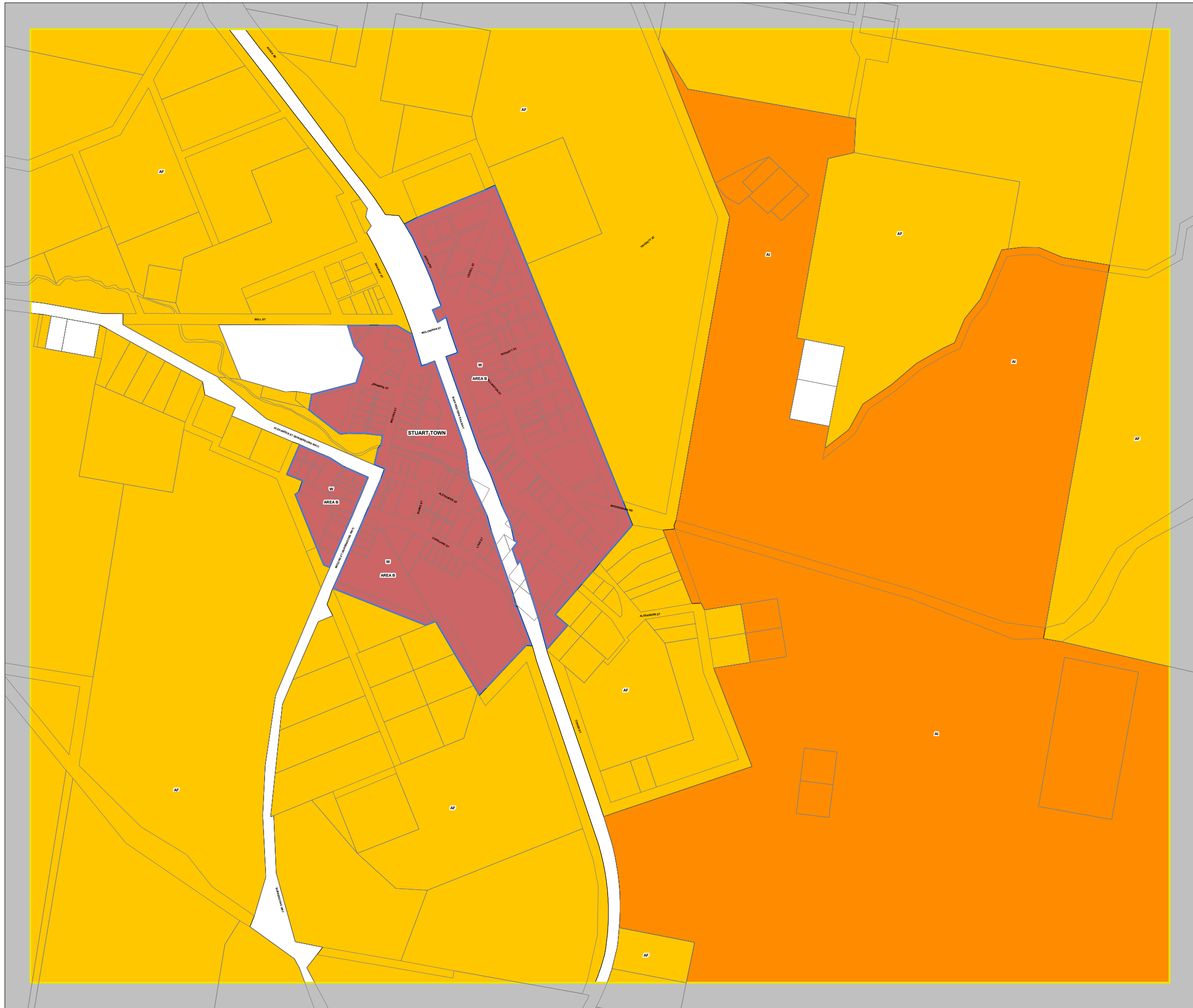
## Lot Size Map - Sheet LSZ\_005A

### Minimum Lot Size (sq m)

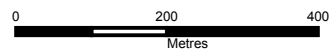
- M 600
- U 1,000
- V 2,000
- W 4,000
- Y 1 ha
- AB 25 ha
- AF 400 ha
- AI 2,000 ha
- Refer to Clause 4.1 (4A)

### Cadastre

Cadastre 10/06/2011 © Land & Property Information (LPI)



**NORTH**



Scale 1:10,000 @ A3

Projection GDA 1994  
MGA Zone 55

Map identification number:  
8150\_COM\_LSZ\_005A\_010\_20120828