



Wellington Local Environmental Plan 2012


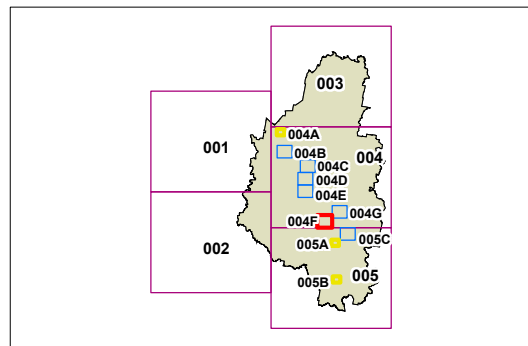
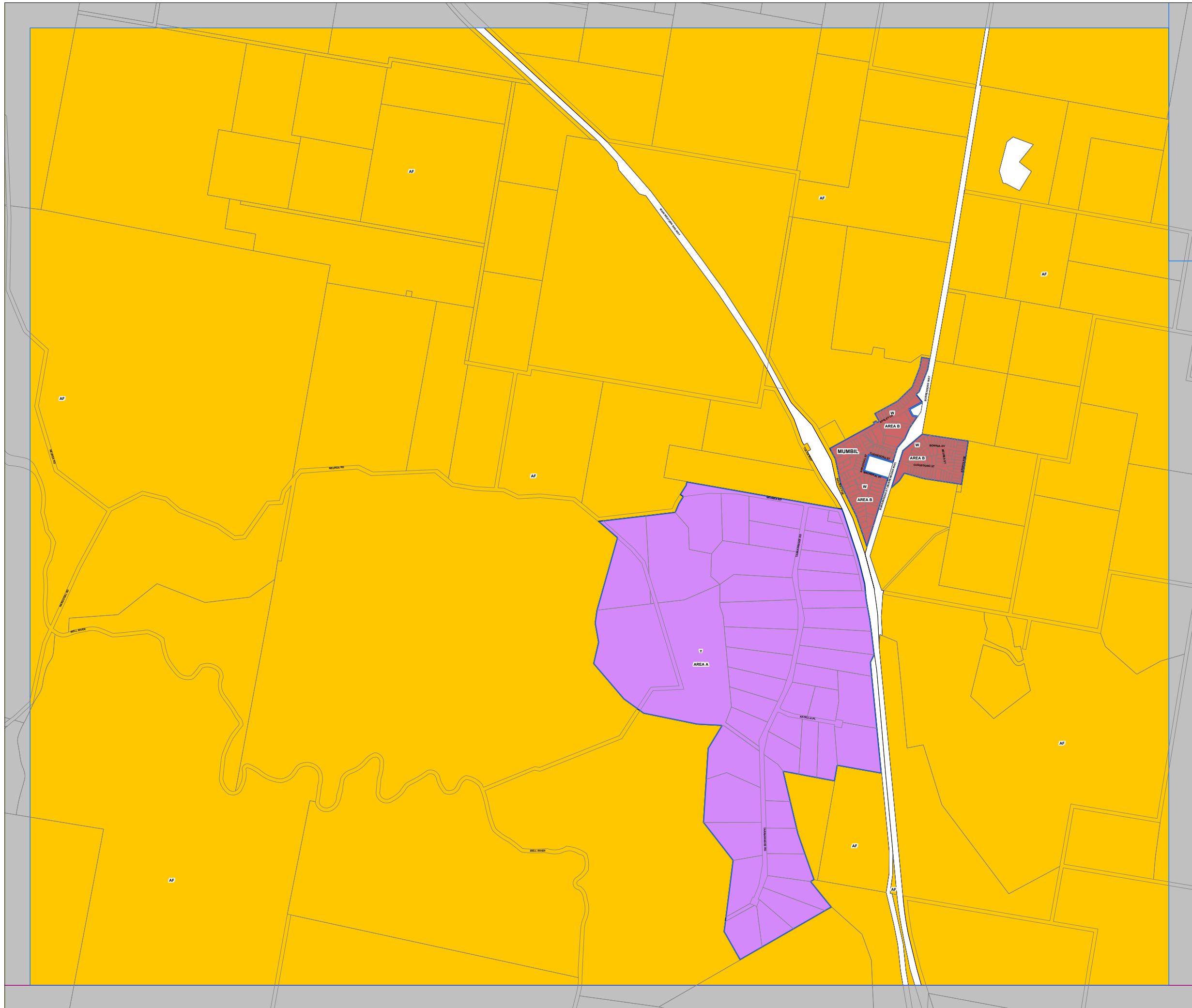
Lot Size Map - Sheet LSZ_004F

Minimum Lot Size (sq m)

- M** 600
- U** 1,000
- V** 2,000
- W** 4,000
- Y** 1 ha
- AB** 25 ha
- AF** 400 ha
- AI** 2,000 ha
- Refer to Clause 4.1 (4A)

Cadastre

Cadastre 10/06/2011 © Land & Property Information (LPI)



Scale 1:20,000 @ A3

Projection GDA 1994
MGA Zone 55

Map identification number:
8150_COM_LSZ_004F_020_20120919