



Wellington Local Environmental Plan 2012

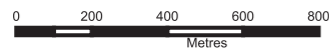
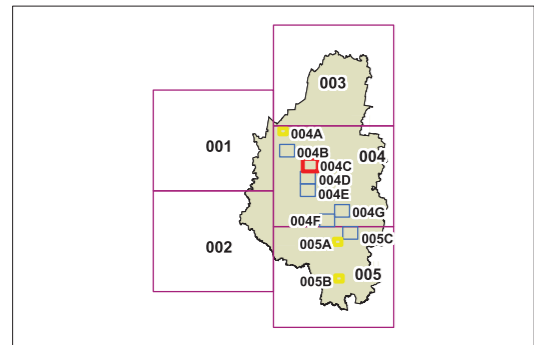
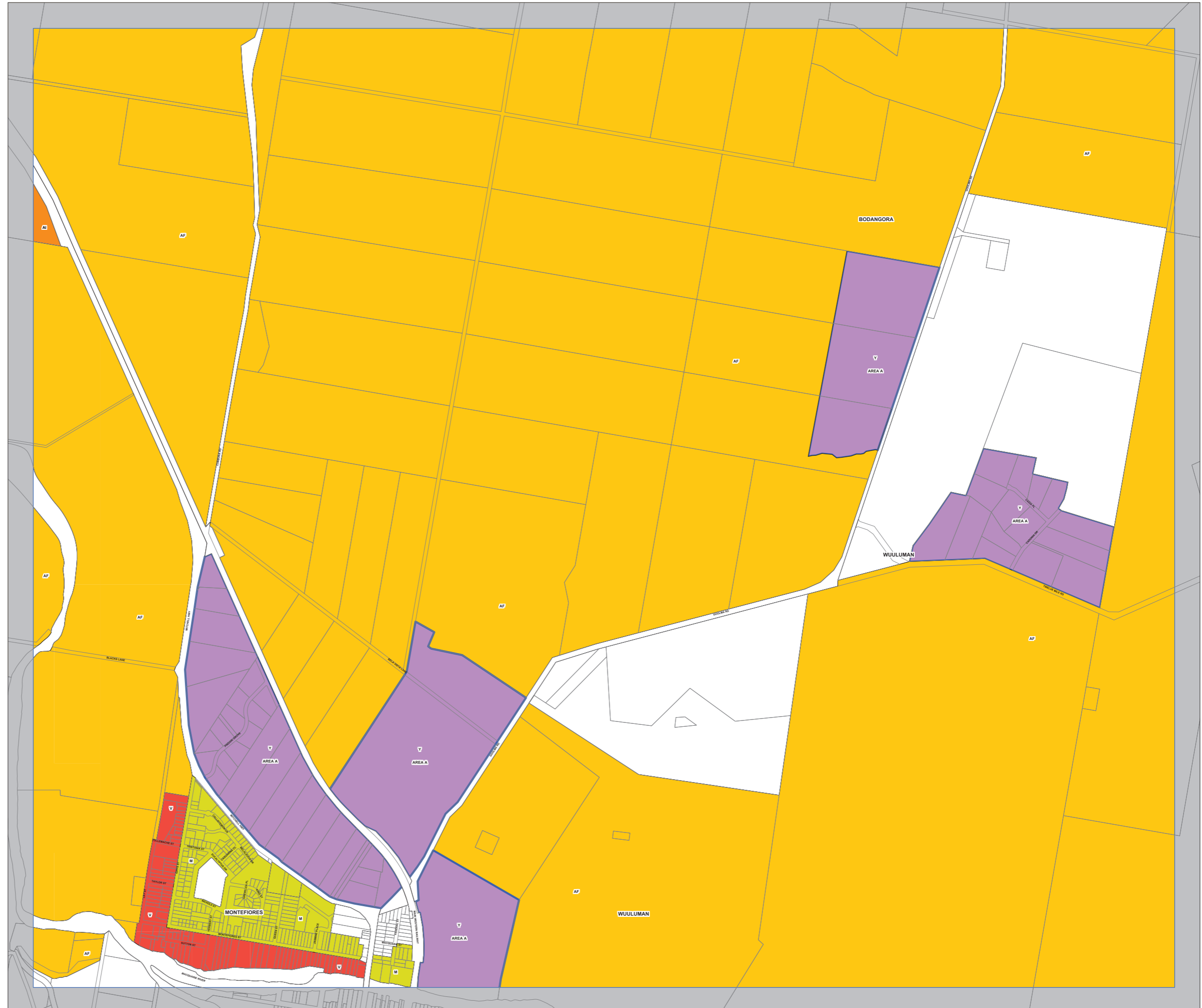
Lot Size Map - Sheet LSZ_004C

Minimum Lot Size (sq m)

M	600
U	1,000
V	2,000
W	4,000
Y	1 ha
AB	25 ha
AF	400 ha
AI	2,000 ha
	Refer to Clause 4.1 (4A)

Cadastre

Cadastre 10/06/2011 © Land & Property Information (LPI)



Scale 1:20,000 @ A3

Projection: GDA 1994
MGA Zone 55

Map identification number:

8150_COM_LSZ_004C_020_20120919