




Wellington Local Environmental Plan 2012


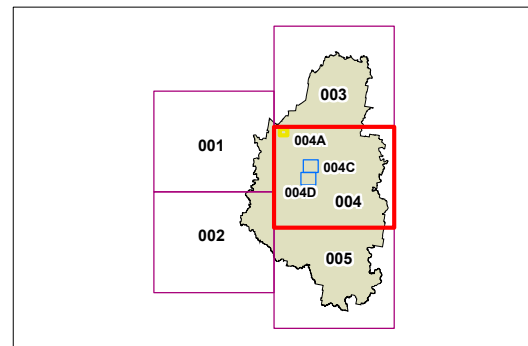
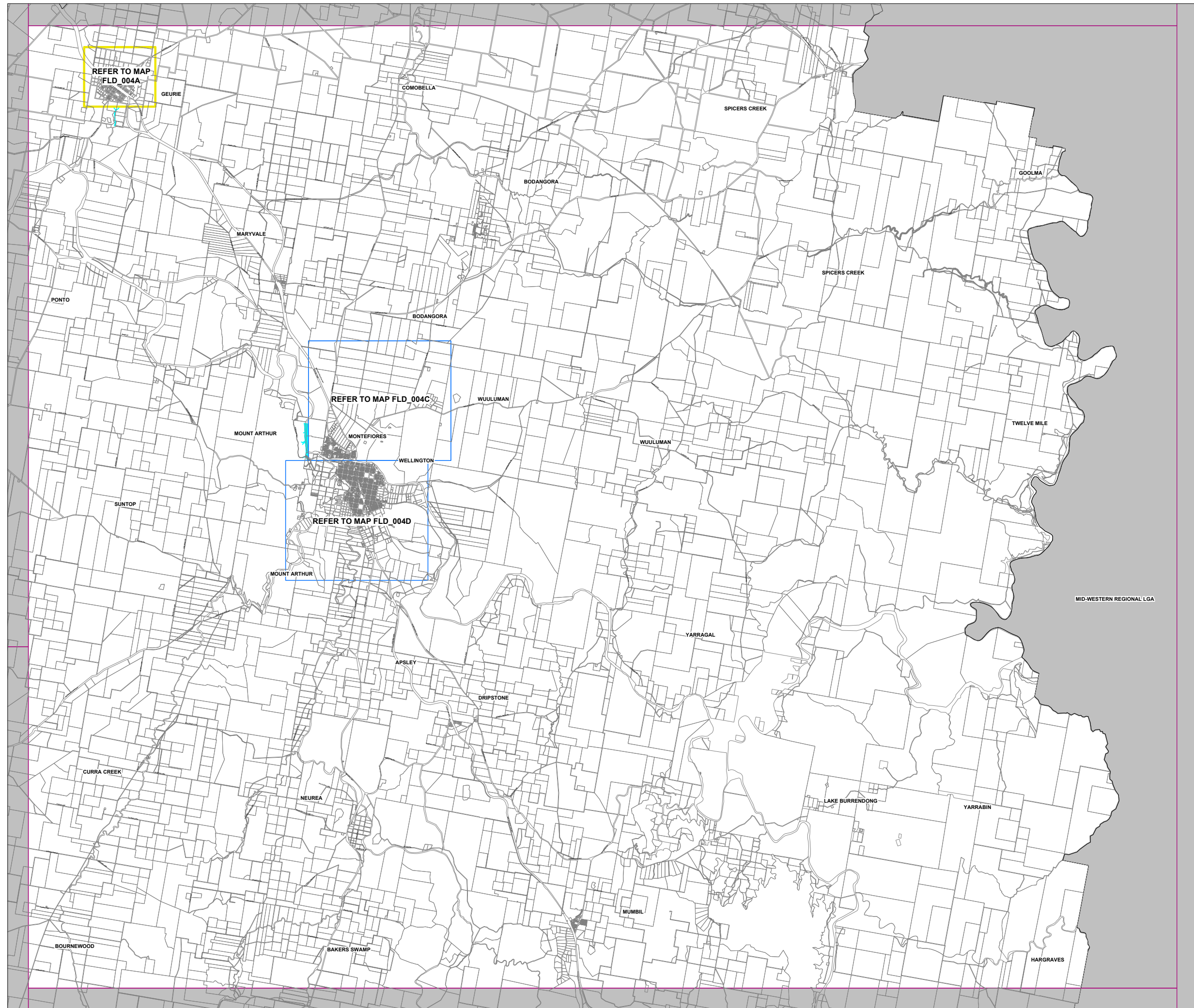
Flood Planning Map - Sheet FLD_004

Flood Planning Land

 Flood Planning Area

Cadastre

 Cadastre 10/06/2011 © Land & Property Information (LPI)



Scale 1:160,000 @ A3

Projection GDA 1994
MGA Zone 55

Map identification number:
8150_COM_FLD_004_160_20120711