



Parkes Local Environmental Plan 2012

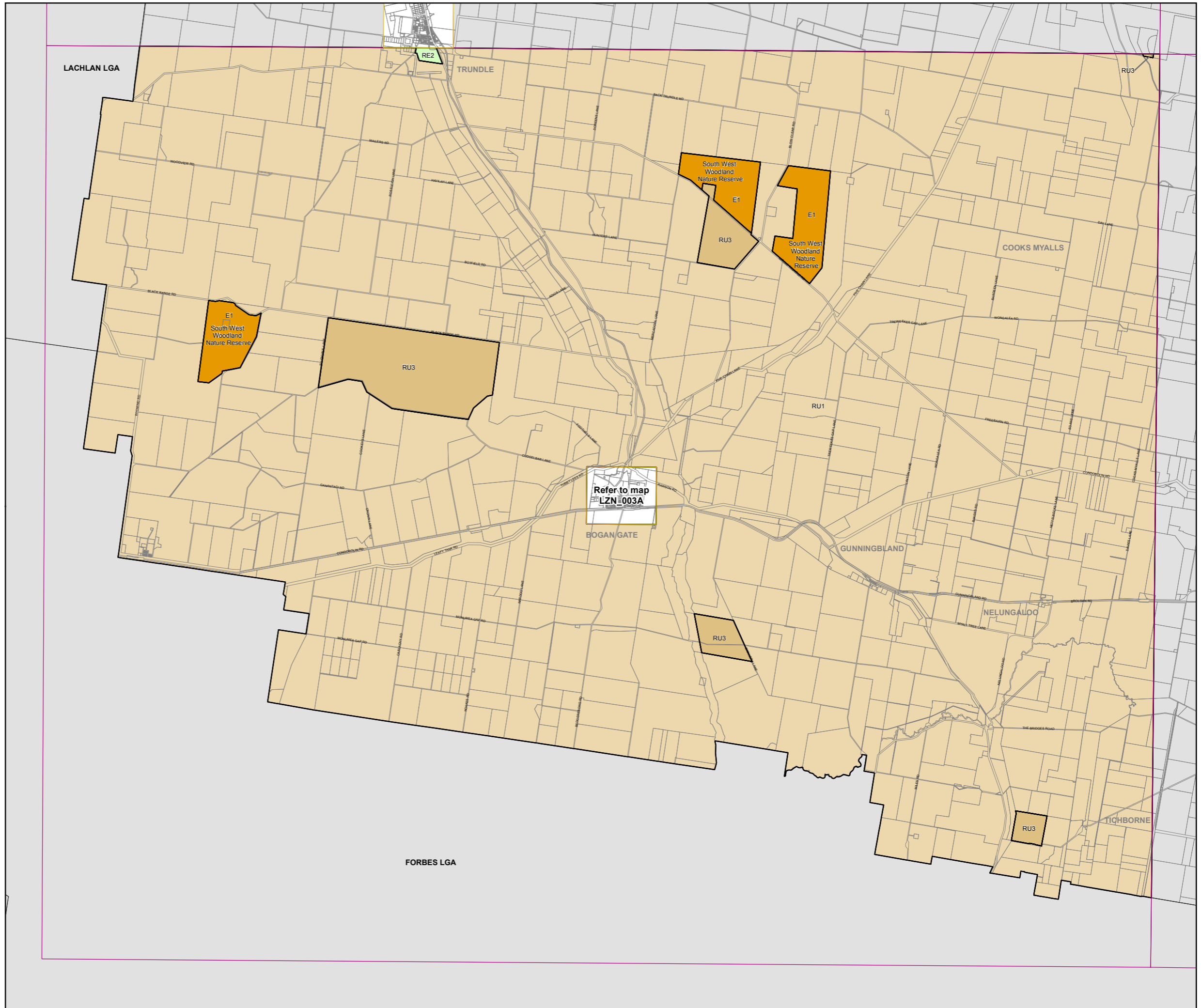
Land Zoning Map - Sheet LZN_003

Zoning


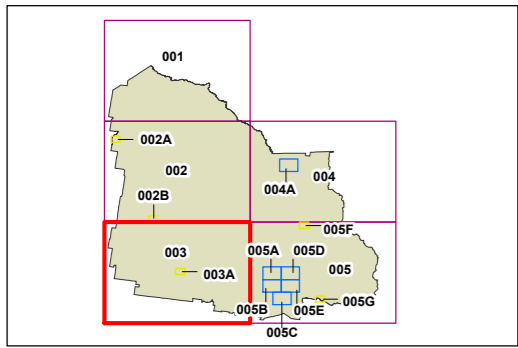
- RU1 Primary Production
- RU3 Forestry
- RU5 Village
- R1 General Residential
- R5 Large Lot Residential
- B2 Local Centre
- B4 Mixed Use
- IN1 General Industrial
- SP1 Special Activities
- SP2 Infrastructure
- RE1 Public Recreation
- RE2 Private Recreation
- E1 National Parks and Nature Reserves

Cadastre

Cadastre 03/07/11 © Land & Property Information (LPI)



Refer to map LZN_003A



Projection: GDA 1994
MGA Zone 55
Scale: 1:160,000 @ A3