



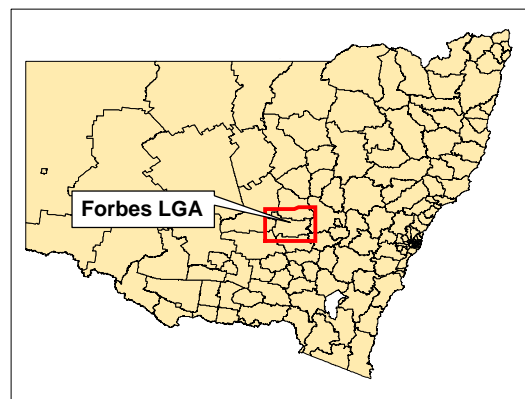
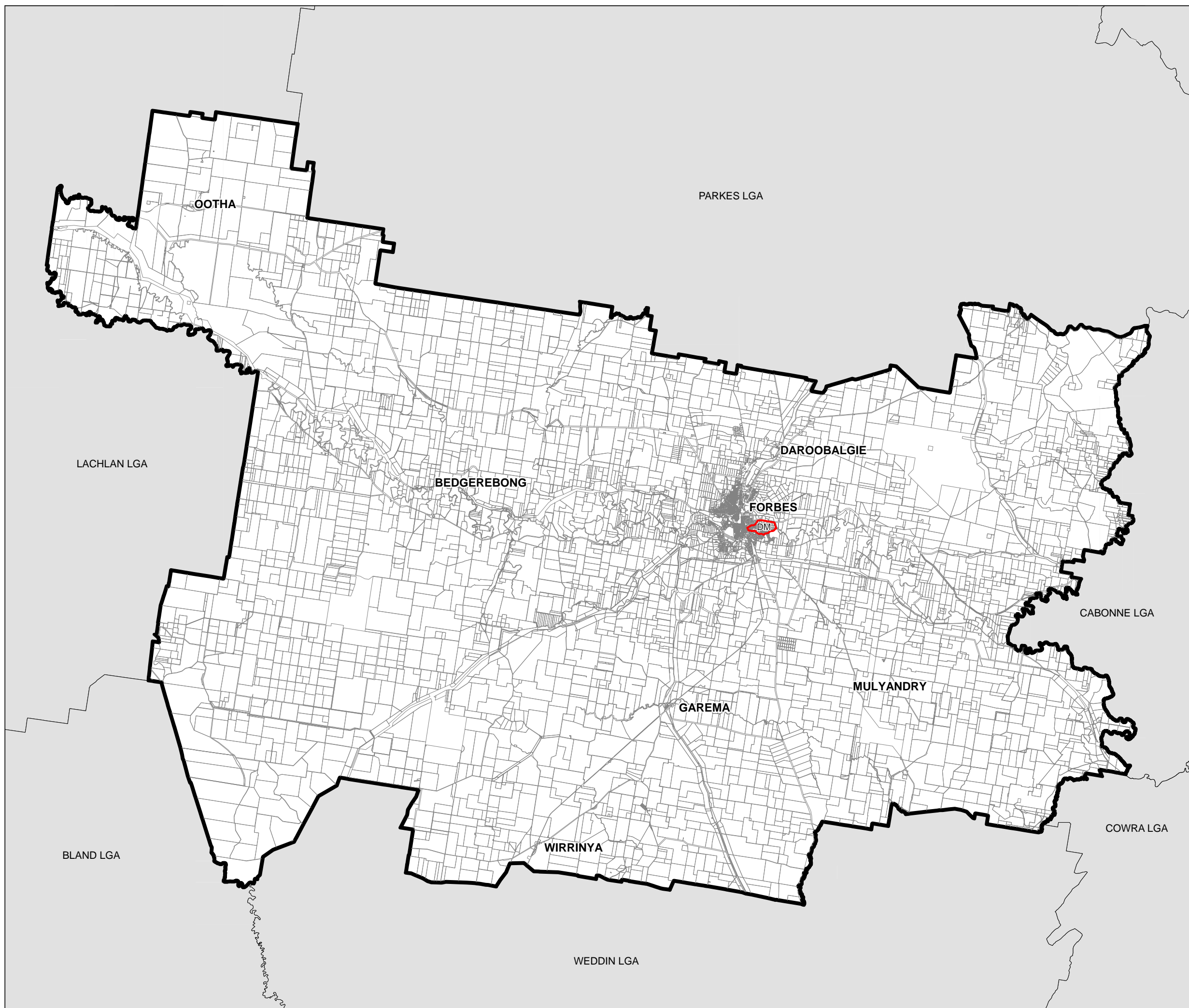




Forbes Local Environmental Plan 2013

Land Application Map - Sheet LAP_001

-  LGA Boundary
- LEP Land Application**
-  Included
-  Deferred Matter
-  Cadastre 22/2/2010 © Land and Property Information (LPI)



N



0 7,000 14,000 metres

Scale: 1:350,000 @ A3

Projection: GDA 1994
MGA Zone 55

Map Identification Number: 2900_COM_LAP_001_350_20130611