




Forbes Local Environmental Plan 2013

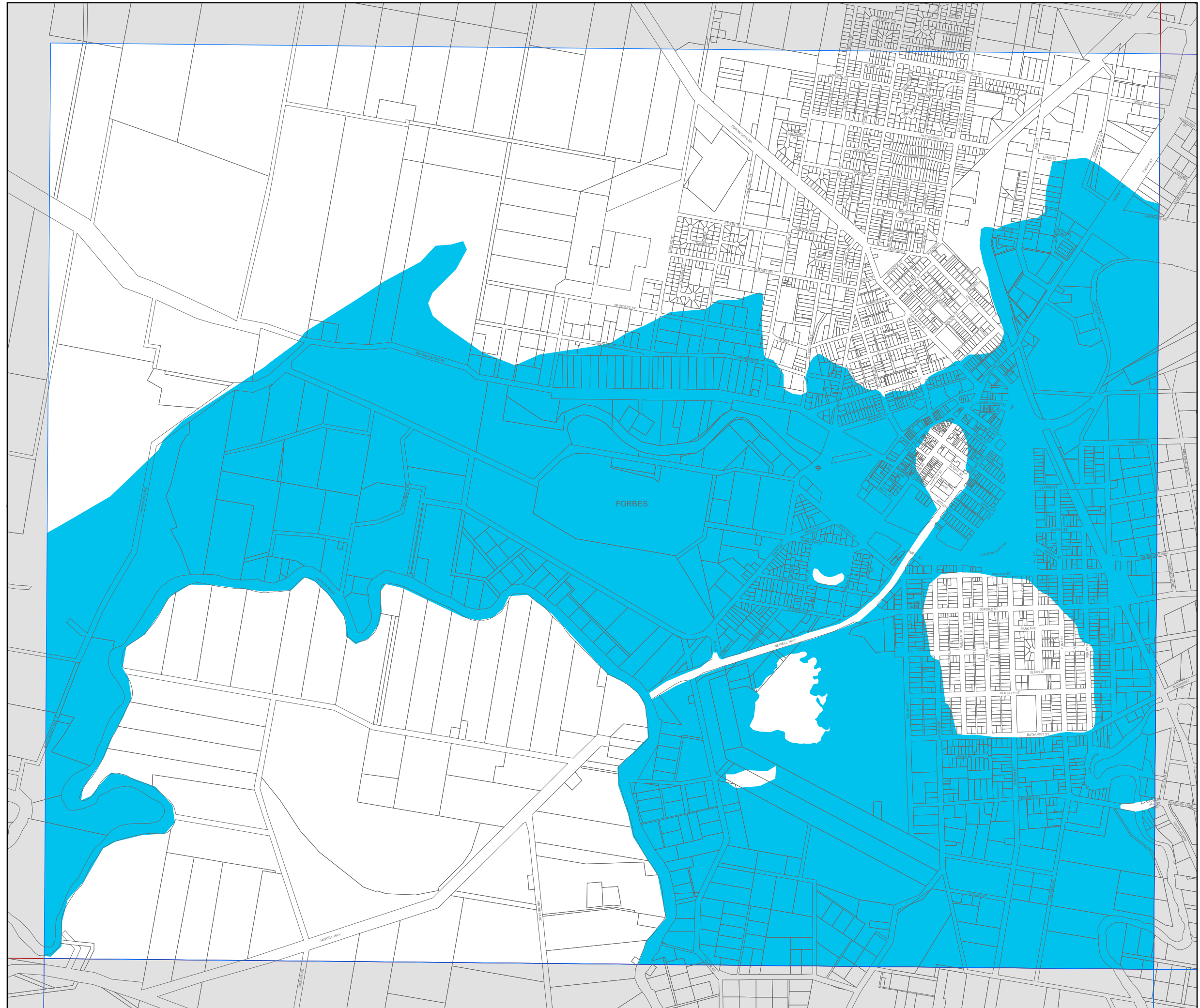
Flood Planning Map - Sheet FLD_005AB

Flood Planning Land

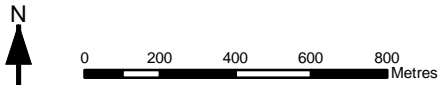
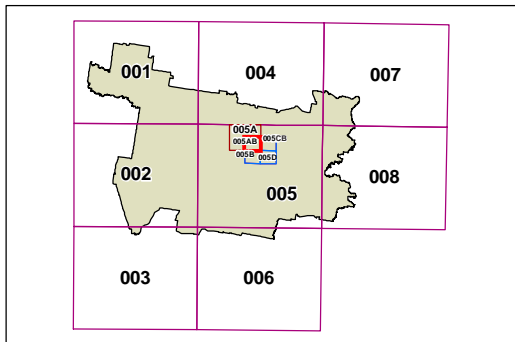
 Flood Planning Area

Cadastre

 Cadastre 22/02/2010 © Land and Property Information (LPI)



Note: Other land that is subject to the 1:100 ARI (average recurrent interval) flood event is not shown on the map.



Scale: 1:20,000 @A3

Projection: GDA 1994
MGA Zone 55

Map identification number: 2900_COM_FLD_005AB_020_20130619