





# Dubbo Local Environmental Plan 2011

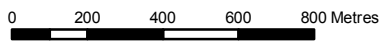
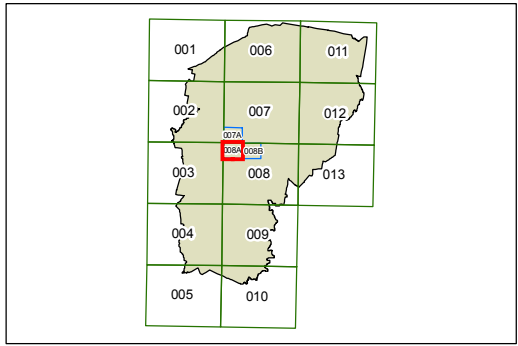
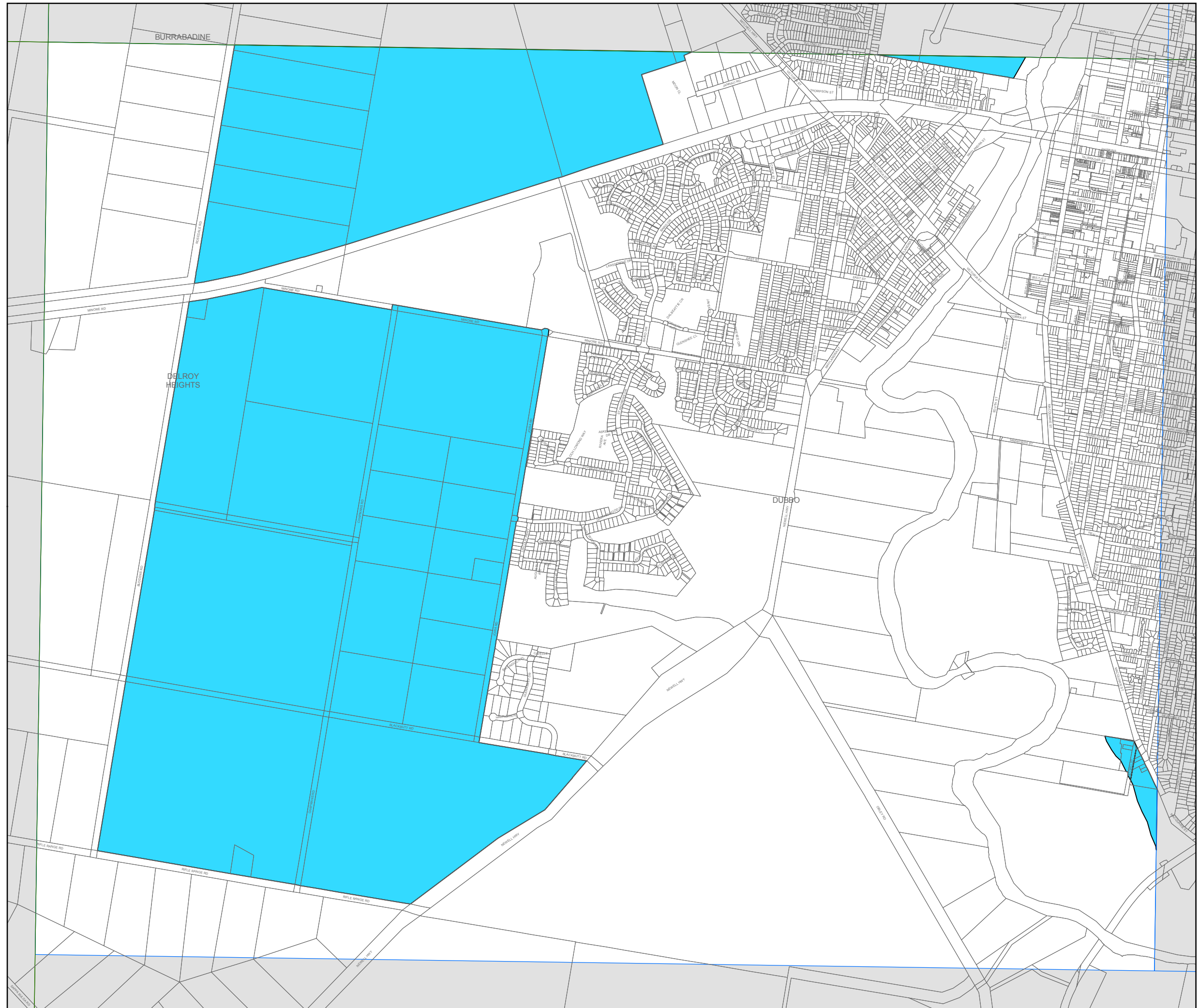
## Urban Release Area Map - Sheet URA\_008A

### Urban Release Area

 Urban Release Area

### Cadastre

 Cadastre 29/04/2009 © Land and Property Information (LPI)  
Addendum data 29/04/09 © Dubbo City Council



Scale: 1:20,000 @ A3

Projection: GDA 1994  
MGA Zone 55

Map identification number:  
2600\_COM\_URA\_008A\_020\_20110907