



**Dubbo Local  
Environmental  
Plan 2011**

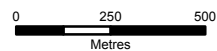
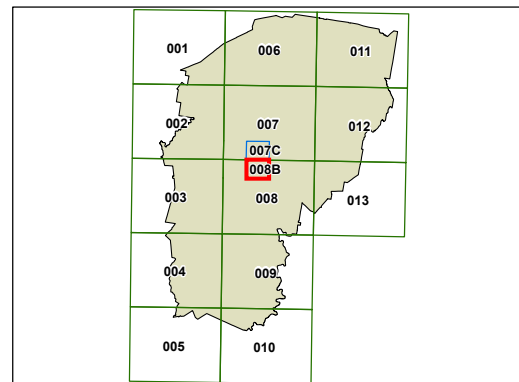
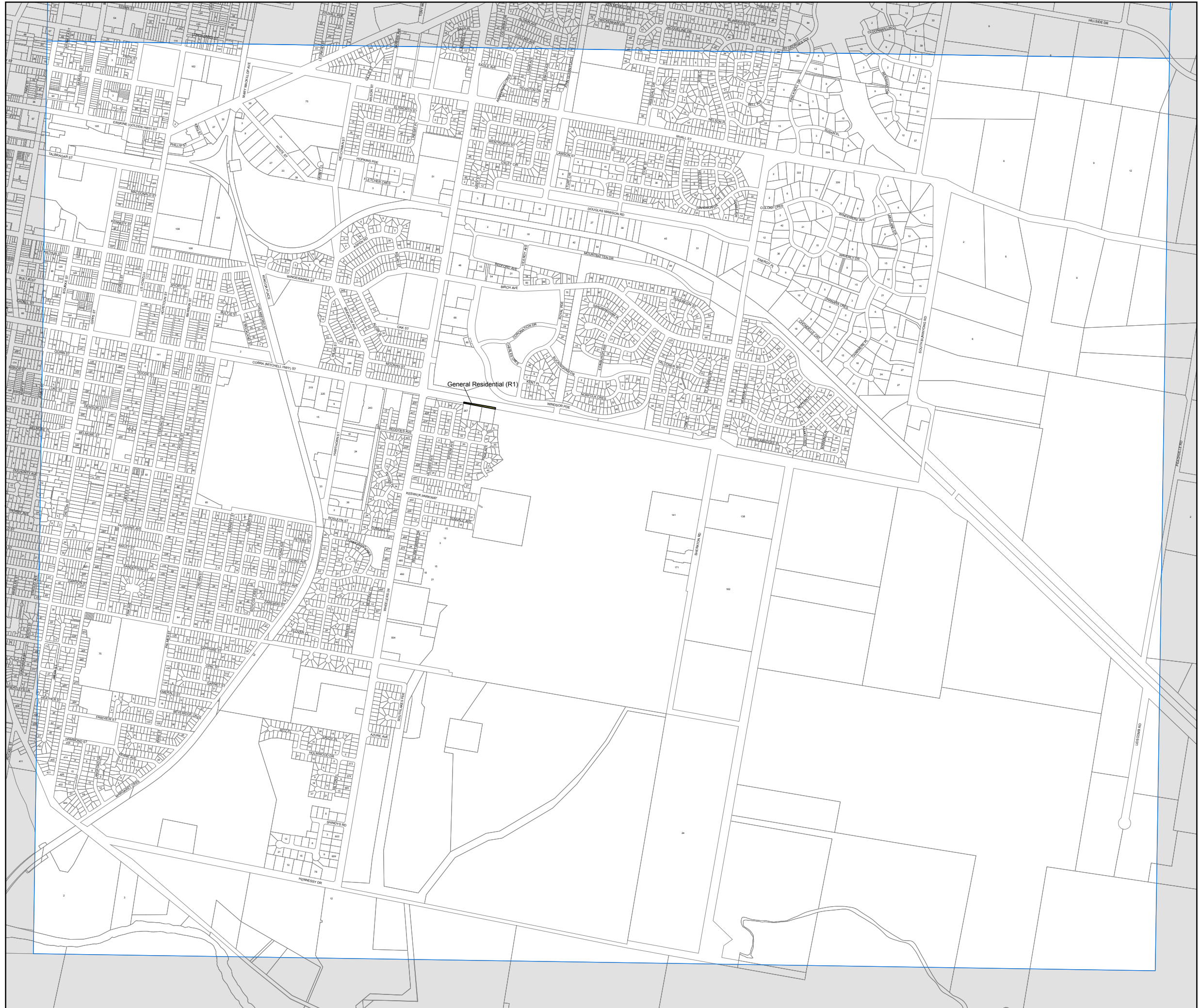
**Land Reservation  
Acquisition Map - Sheet LRA\_008B**

**Land Reservation Acquisition**

- General Residential (R1)
- Environmental Management (E3)

**Cadastre**

- Base data 29/04/09 © Land and Property Information (LPI)
- Addendum data 29/04/09 © Dubbo City Council



Scale: 1:20,000 @ A3

Projection: GDA 1994  
MGA Zone 55

Map identification number:  
2600\_COM\_LRA\_008B\_020\_20110907