






**Dubbo Local
Environmental
Plan 2011**

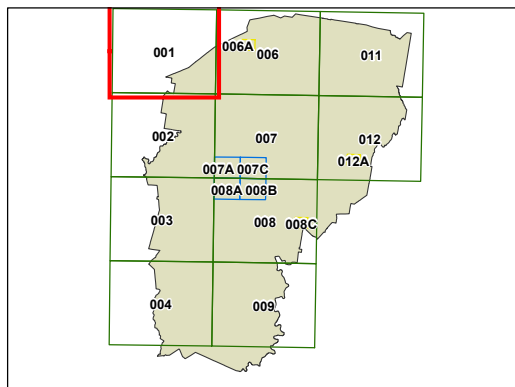
Heritage Map -
Sheet HER_001

Heritage

 Item - General

Cadastral

 Base data 29/04/09 © LPI
 Addendum data 29/04/09 © Dubbo City Council



0 1,000 2,000 Metres
Scale: 1:80,000 @ A3

Projection: GDA 1994
MGA Zone 55

Map identification number:
2600_COM_HER_001_080_20110803

