


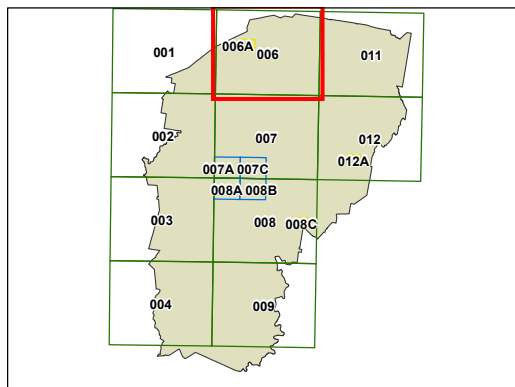
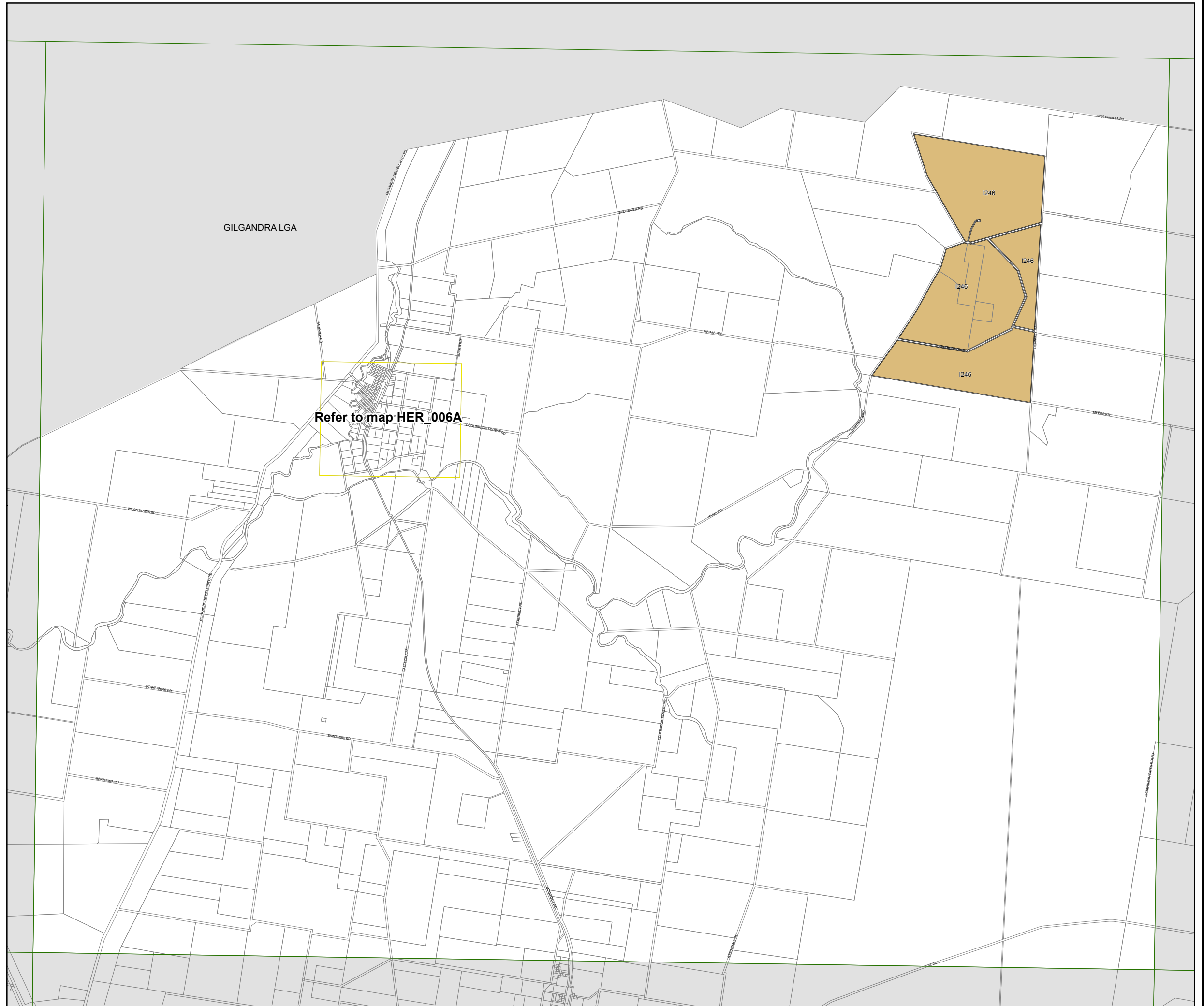




Dubbo Local Environmental Plan 2011

Heritage Map - Sheet HER_006

- Heritage**
 Item - General
- Cadastral**
 Base data 29/04/09 © LPI
 Addendum data 29/04/09 © Dubbo City Council



0 1,000 2,000 Metres
 Scale: 1:80,000 @ A3

Projection: GDA 1994
 MGA Zone 55

Map identification number:
 2600_COM_HER_006_080_20110803