





**Cabonne Local
Environmental
Plan 2012**

**Flood Planning Map -
Sheet FLD_003A**

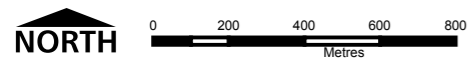
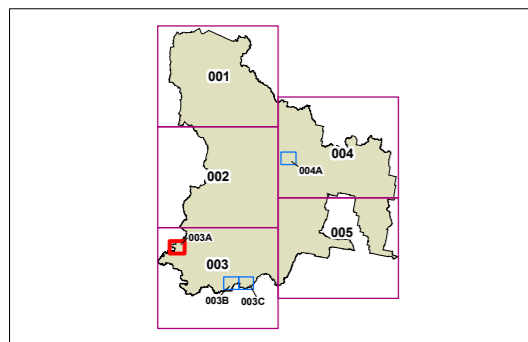
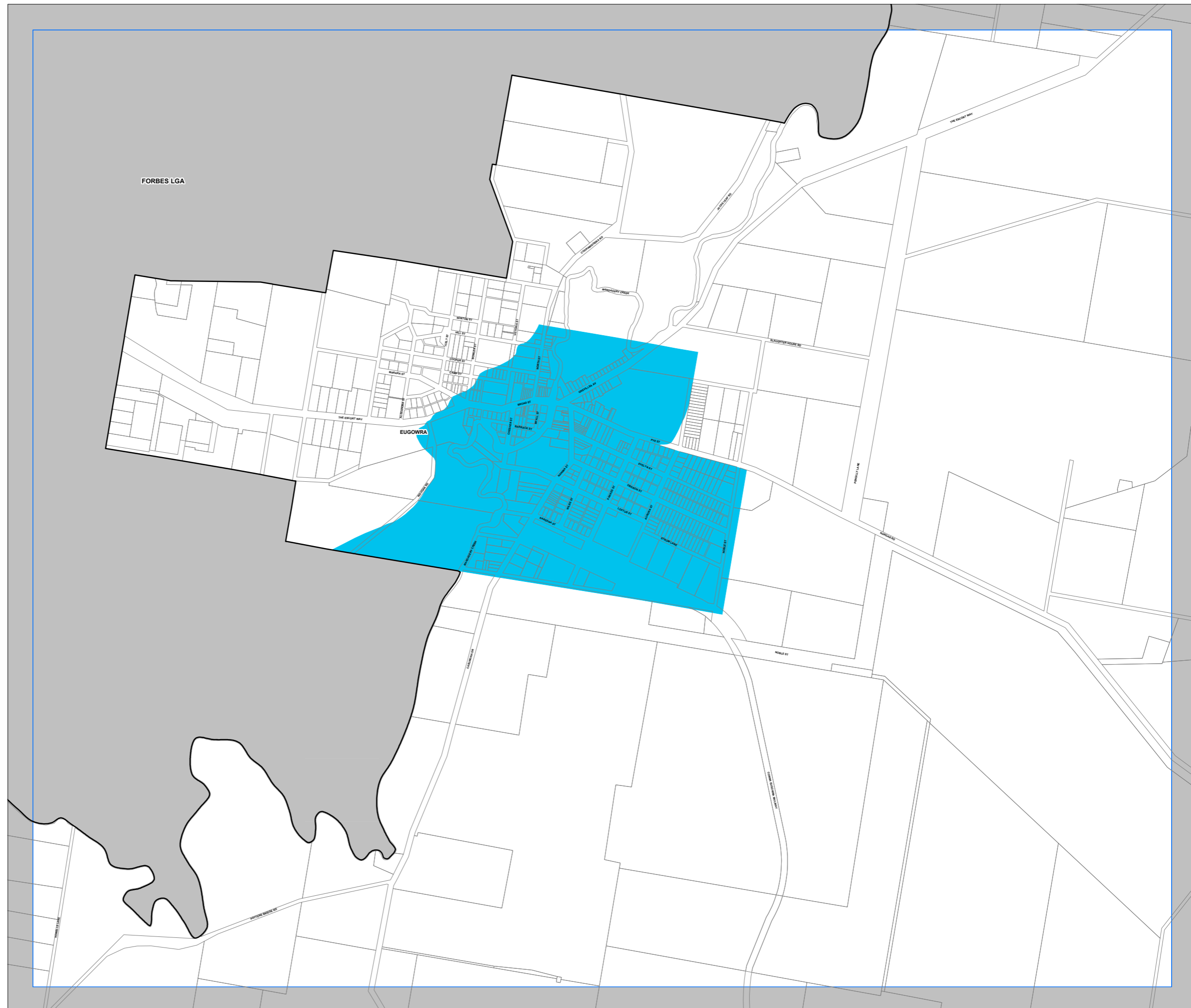
Flood Planning Land

 Flood Planning Area

Cadastre

 Cadastre 30/05/2011 © Land & Property Information (LPI)

Note: There is other land subject to the 1:100 Average Recurrent Interval (ARI) that is not shown on the map.



Projection GDA 1994
MGA Zone 55

Map identification number:

1400_COM_FLD_003A_020_20121101