



# Cabonne Local Environmental Plan 2012

## Lot Size Map - Sheet LSZ\_002

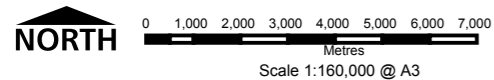
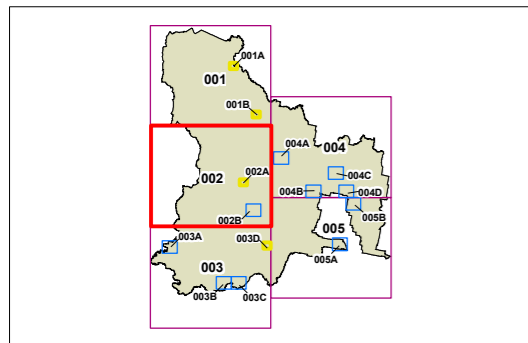
### Minimum Lot Size (sq m)

I	500
V	2,000
W	4,000
Y	1 ha
Z	2 ha
AA	5 ha
AB	10 ha
AD	100 ha

Refer to Clause 4.1(4A)

### Cadastral

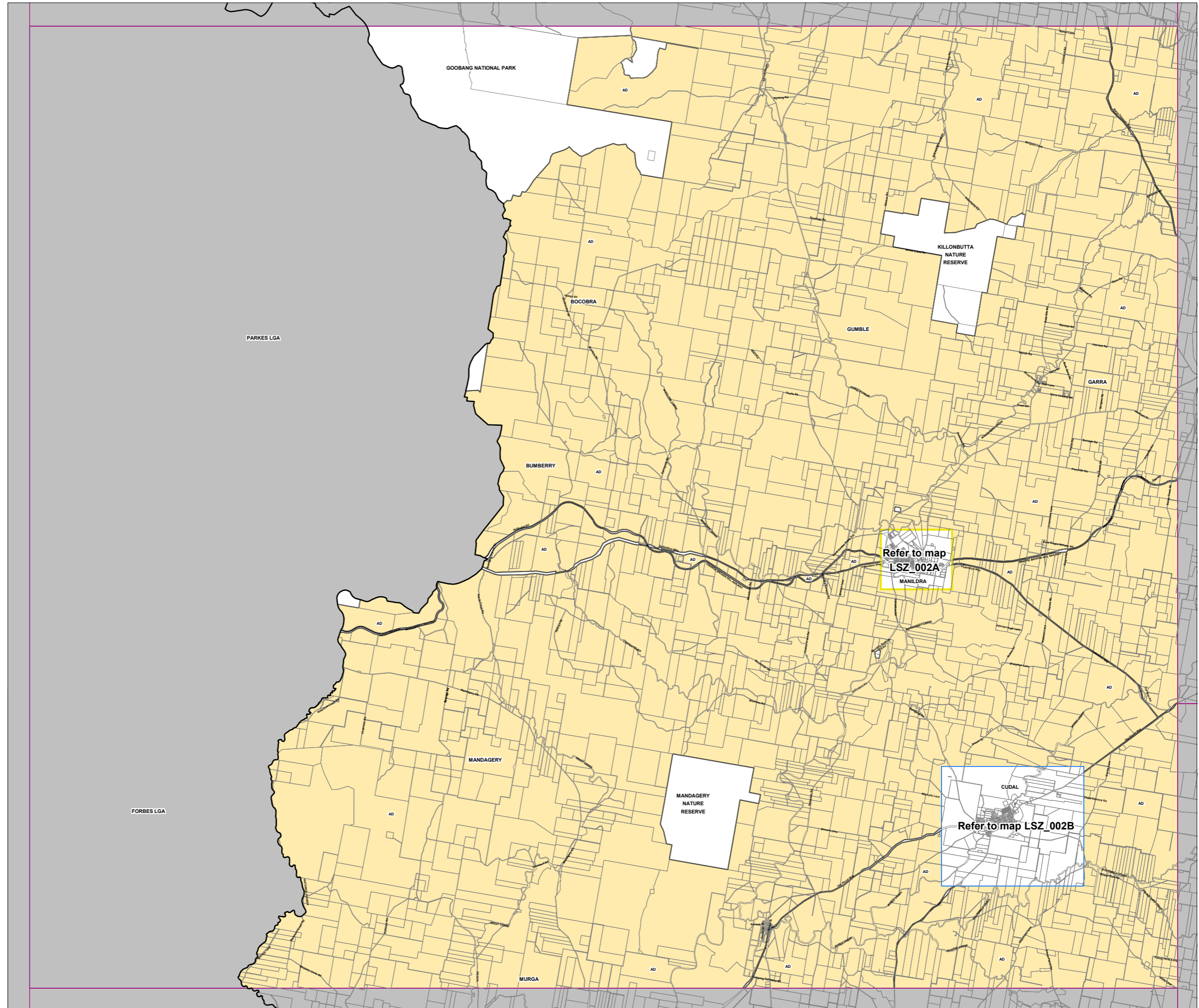
Cadastral 30/05/2011 © Land & Property Information (LPI)



Projection GDA 1994  
MGA Zone 55

Map identification number:

1400\_COM\_LSZ\_002\_160\_20120903



Refer to map  
LSZ\_002A  
MANILDRA

Refer to map LSZ\_002B  
CUDAL