



Cabonne Local Environmental Plan 2012

Lot Size Map - Sheet LSZ_005

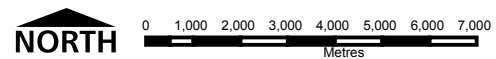
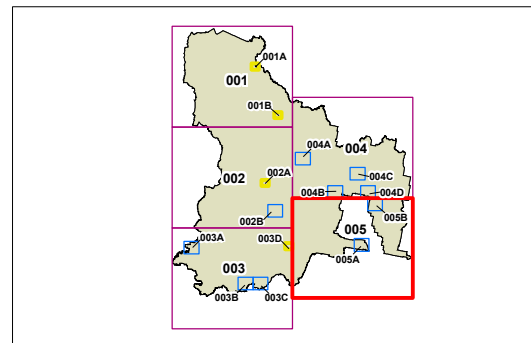
Minimum Lot Size (sq m)

I	500
V	2,000
W	4,000
Y	1 ha
Z	2 ha
AA	5 ha
AB	10 ha
AD	100 ha

Refer to Clause 4.1(4A)

Cadastre

Cadastre 30/05/2011 © Land & Property Information (LPI)

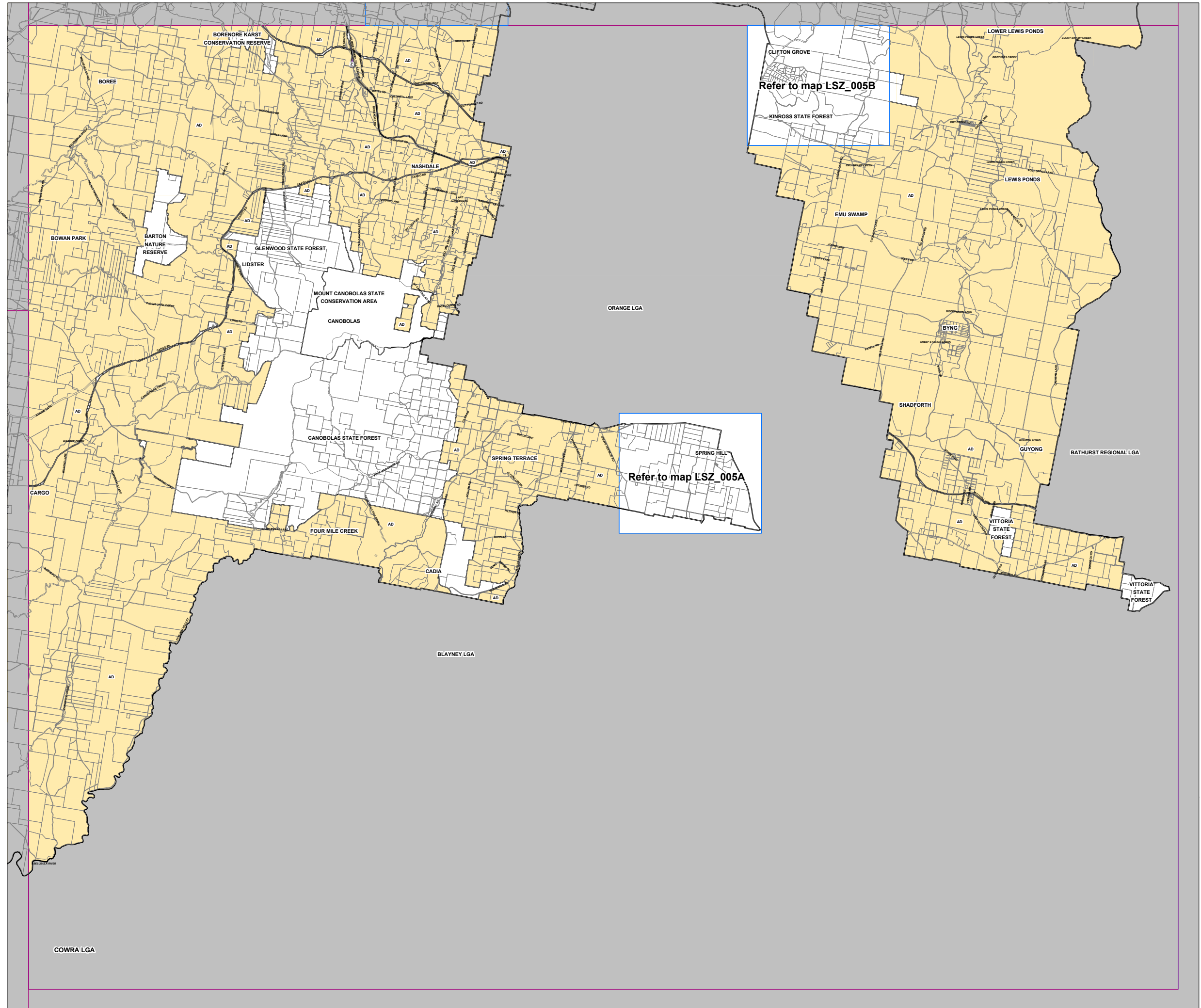


Projection GDA 1994
MGA Zone 55

Scale 1:160,000 @ A3

Map identification number:

1400_COM_LSZ_005_160_20121002



Refer to map LSZ_005B

Refer to map LSZ_005A