



# Cabonne Local Environmental Plan 2012

## Lot Size Map - Sheet LSZ\_003D

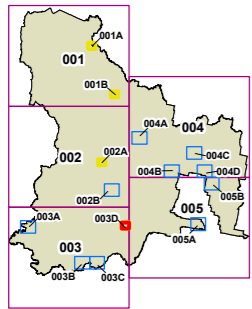
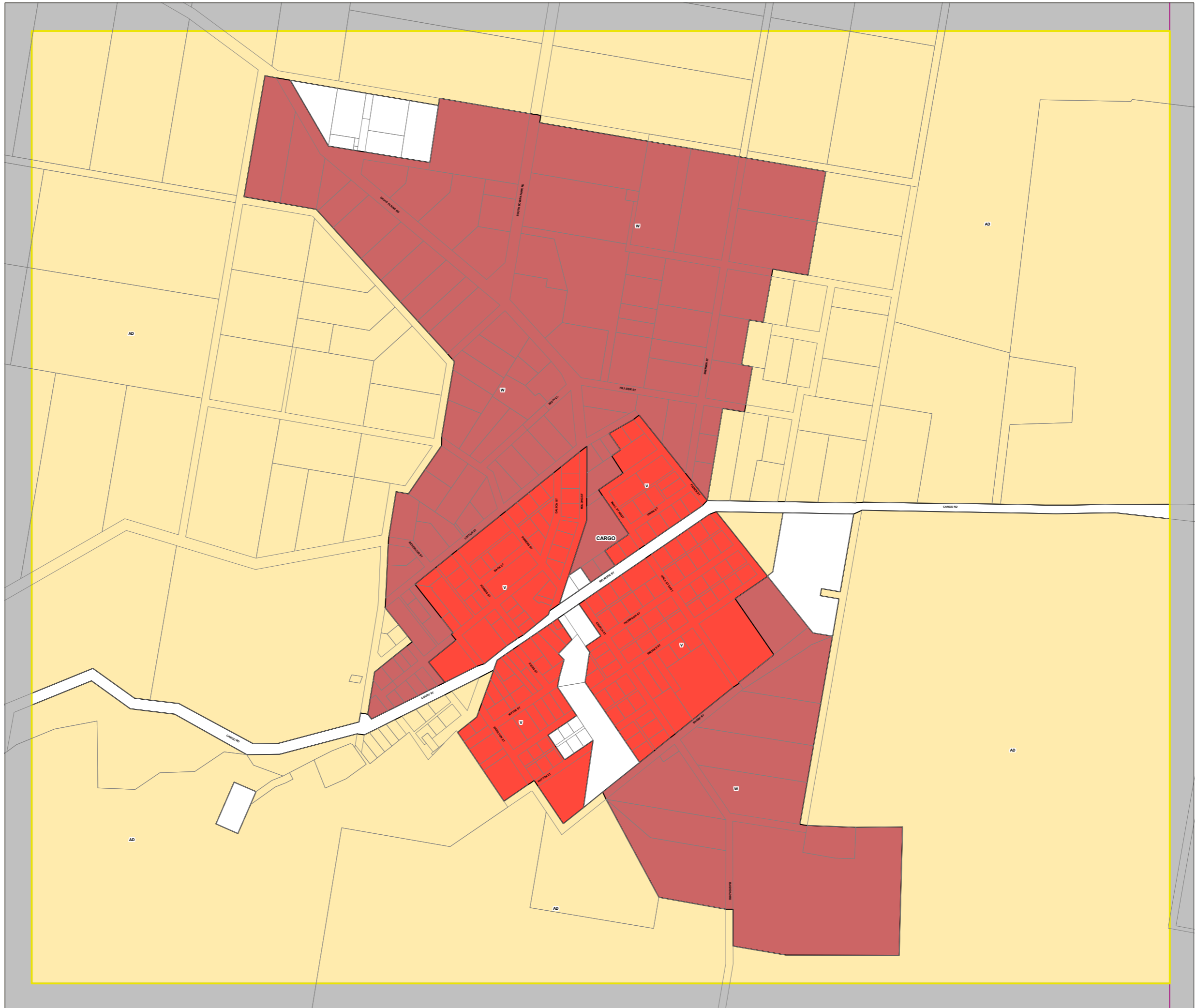
### Minimum Lot Size (sq m)

I	500
V	2,000
W	4,000
Y	1 ha
Z	2 ha
AA	5 ha
AB	10 ha
AD	100 ha

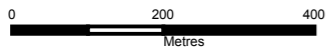
Refer to Clause 4.1(4A)

### Cadastre

Cadastre 30/05/2011 © Land & Property Information (LPI)



**NORTH**



Scale 1:10,000 @ A3

Projection GDA 1994  
MGA Zone 55

Map identification number:

1400\_COM\_LSZ\_003D\_010\_20120903