




# Cabonne Local Environmental Plan 2012

## Flood Planning Map - Sheet FLD\_003B

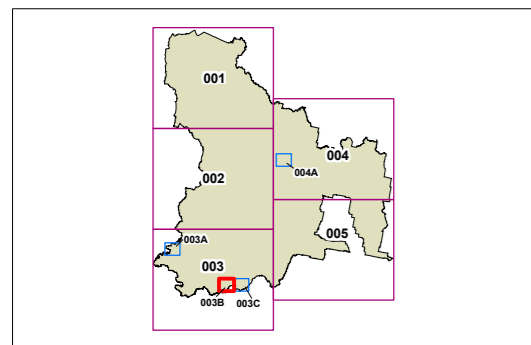
### Flood Planning Land

 Flood Planning Area


### Cadastre

 Cadastre 30/05/2011 © Land & Property Information (LPI)

*Note: There is other land subject to the 1:100 Average Recurrent Interval (ARI) that is not shown on the map.*



 NORTH



Scale 1:20,000 @ A3

Projection GDA 1994  
MGA Zone 55

Map identification number:

1400\_COM\_FLD\_003B\_020\_20121023

